COMUNE DI BELLOSGUARDO
PROVINCIA DI SALERNO
Ufficio Tecnico Comunale

Largo Municipio, n° 8 84020 - Tel. 0828/965026 - Fax: 0828/965501
utc@comune.bellosguardo.sa.it , http://www.comune.bellosguardo.sa.it/

PROGETTO ESECUTIVO RIMODULATO

MESSA IN SICUREZZA DA FRANE E DAL RISCHIO IDRAULICO DELLA RETE STRADALE INTERCOMUNALE COMPOSTA DA:

- **-SP 439 - Isca Tufolo (Sen S. Valitutti)**
- **-SP 186- Bellosguardo-Frascio-Innesto SS 166**
- **- Strada di collegamento da SS166 a SP439 (Str. Comunale Mortellito)**

ELABORATO	TAVOLA	
SEZIONI STATO DI PROGETTO *Strada Provinciale 439 Isca -Tufolo (Sen. S. Valitutti)	**7.1**	
	SCALA	DATA
	1:100	Gennaio 2019

IL SINDACO	*IL RESPONSABILE DELL'U.T.C. -PROGETTISTA*
dott. Giuseppe PARENTE	dott. Ing. Daniele GNAZZO

S01


Altezze: 1:100
Lunghezze: 1:100
152.00
Picchetti
Punti
Dist. Parziali
Dist. Progressive
Quote terreno

S02

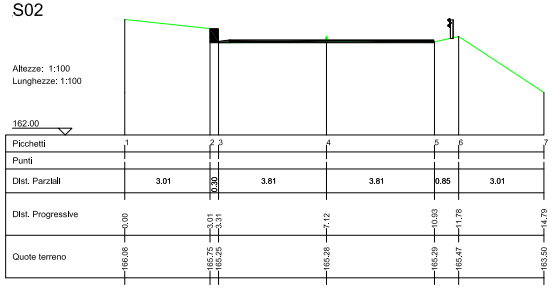
Altezze: 1:100
Lunghezze: 1:100
162.00
Picchetti
Punti
Dist. Parziali
Dist. Progressive
Quote terreno

S13

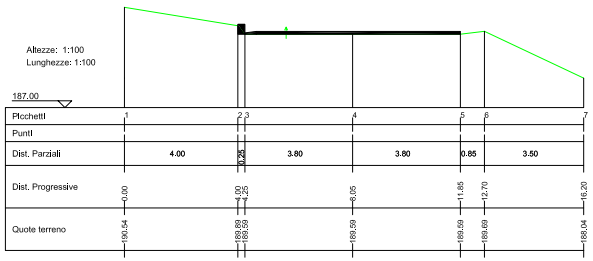
Altezze: 1:100
Lunghezze: 1:100
187.00
Picchetti
Punti
Dist. Parziali
Dist. Progressive
Quote terreno

S14

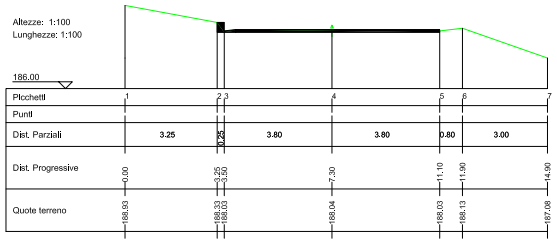
Altezze: 1:100
Lunghezze: 1:100
186.00
Picchetti
Punti
Dist. Parziali
Dist. Progressive
Quote terreno

S15

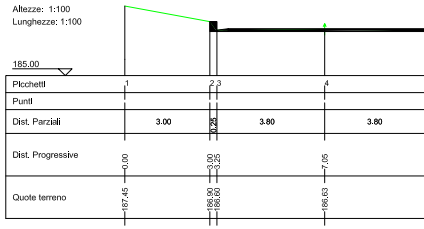
Altezze: 1:100
Lunghezze: 1:100
185.00
Picchetti
Punti
Dist. Parziali
Dist. Progressive
Quote terreno

S26

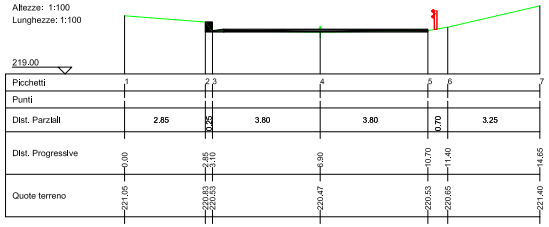
Altezze: 1:100
Lunghezze: 1:100
219.00
Picchetti
Punti
Dist. Parziali
Dist. Progressive
Quote terreno

S27

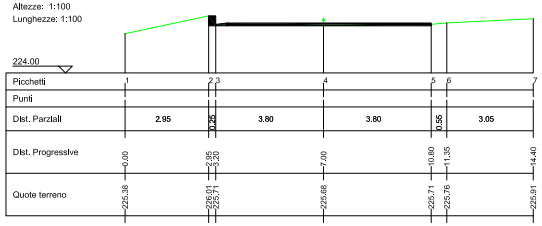
Altezze: 1:100
Lunghezze: 1:100
224.00
Picchetti
Punti
Dist. Parziali
Dist. Progressive
Quote terreno

S28

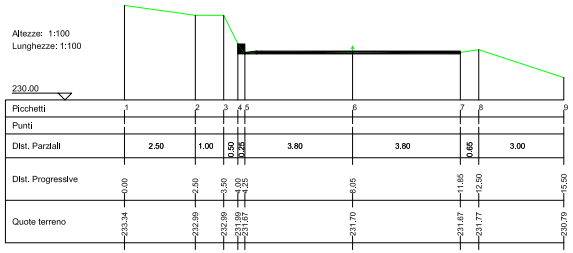
Altezze: 1:100
Lunghezze: 1:100
230.00
Picchetti
Punti
Dist. Parziali
Dist. Progressive
Quote terreno

S29

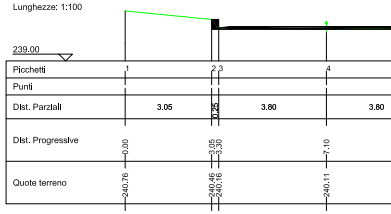
Altezze: 1:100
Lunghezze: 1:100
239.00
Picchetti
Punti
Dist. Parziali
Dist. Progressive
Quote terreno

S40

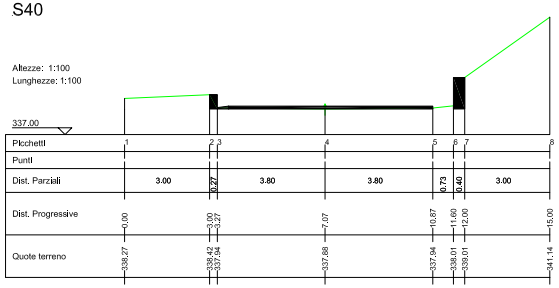
Altezze: 1:100
Lunghezze: 1:100
337.00
Picchetti
Punti
Dist. Parziali
Dist. Progressive
Quote terreno

S41

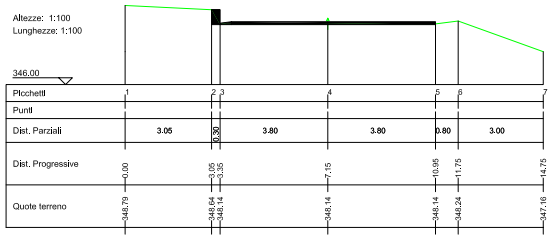
Altezze: 1:100
Lunghezze: 1:100
346.00
Picchetti
Punti
Dist. Parziali
Dist. Progressive
Quote terreno

S42

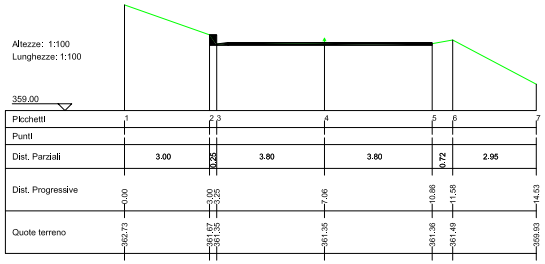
Altezze: 1:100
Lunghezze: 1:100
359.00
Picchetti
Punti
Dist. Parziali
Dist. Progressive
Quote terreno

S43

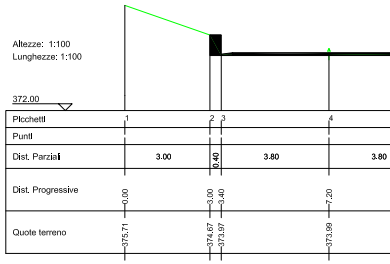
Altezze: 1:100
Lunghezze: 1:100
372.00
Picchetti
Punti
Dist. Parziali
Dist. Progressive
Quote terreno

S03


Altezze: 1:100
Lunghezze: 1:100
169.00

Picchetti	1	2	3	4	5	6	7
Punti							
Dist. Parziali	3.00	0.40	3.80	3.80	0.40	3.00	
Dist. Progressive	0.00	3.00	3.40	7.20	11.00	11.40	14.40
Quote terreno	172.04	171.69	170.05	170.05	170.05	170.85	171.35

S04

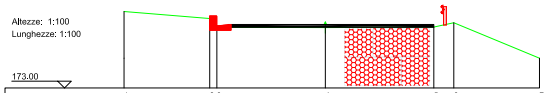
Altezze: 1:100
Lunghezze: 1:100
173.00

Picchetti	1	2	3	4	5	6	7
Punti							
Dist. Parziali	3.02	0.25	3.83	3.83	0.71	3.02	
Dist. Progressive	0.00	3.02	3.27	7.10	10.93	11.63	14.66
Quote terreno	175.70	175.45	175.14	175.13	175.15	175.30	174.05

S05

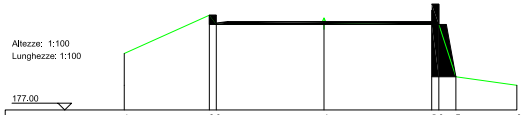
Altezze: 1:100
Lunghezze: 1:100
177.00

Picchetti	1	2	3	4	5	6	7	8
Punti								
Dist. Parziali	3.00	0.25	3.80	3.80	0.25	0.60	2.15	
Dist. Progressive	0.00	3.00	3.25	7.05	10.85	11.10	11.70	13.85
Quote terreno	178.99	180.34	180.02	180.04	180.02	180.03	178.17	177.87

S06

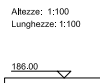
Altezze: 1:100
Lunghezze: 1:100
186.00

Picchetti
Punti
Dist. Parziali
Dist. Progressive
Quote terreno

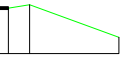

Picchetti	5	6	7
Dist. Parziali	0.75	3.15	
Dist. Progressive	10.85	11.60	14.75
Quote terreno	186.60	186.72	185.57

S16


Altezze: 1:100
Lunghezze: 1:100
186.00

Picchetti	1	2	3	4	5	6	7
Punti							
Dist. Parziali	3.40	0.25	3.80	3.80	0.55	3.15	
Dist. Progressive	0.00	3.40	3.65	7.45	11.25	11.80	14.95
Quote terreno	187.33	187.88	187.48	187.48	187.48	187.58	186.85

S17


Altezze: 1:100
Lunghezze: 1:100
191.00

Picchetti	1	2	3	4	5	6	7
Punti	3.25	0.25	3.80	3.80			
Dist. Parziali		0.25			0.85	3.15	
Dist. Progressive	0.00	3.25	3.50	7.30	11.10	11.95	15.10
Quote terreno	191.78	192.73	192.43	192.40	192.43	192.51	191.86

S18


Altezze: 1:100
Lunghezze: 1:100
195.00

Picchetti	1	2	3	4	5	6	7
Punti							
Dist. Parziali	3.05	0.25	3.80	3.80	0.95	3.00	
Dist. Progressive	0.00	3.05	3.30	7.10	10.90	11.85	14.85
Quote terreno	197.47	196.77	196.47	196.44	196.47	196.59	195.84

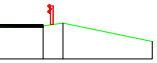

Picchetti	5	6	7
Dist. Parziali	0.70	3.15	
Dist. Progressive	10.90	11.60	14.75
Quote terreno	240.16	240.26	239.61

S30


Altezze: 1:100
Lunghezze: 1:100
250.00

Picchetti	1	2	3	4	5	6	7
Punti							
Dist. Parziali	2.75	0.25	3.80	3.80	0.65	2.60	
Dist. Progressive	0.00	2.75	3.00	6.80	10.60	11.25	13.85
Quote terreno	251.75	251.57	251.27	251.31	251.27	251.37	251.64

S31

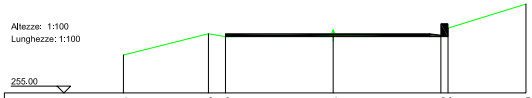
Altezze: 1:100
Lunghezze: 1:100
255.00

Picchetti	1	2	3	4	5	6	7
Punti							
Dist. Parziali	3.00	0.60	3.80	3.80	0.25	2.75	
Dist. Progressive	0.00	3.00	3.60	7.40	11.20	11.45	14.20
Quote terreno	256.34	257.09	256.99	257.02	256.99	257.29	258.14

S32

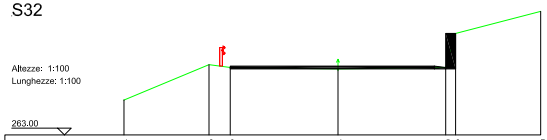
Altezze: 1:100
Lunghezze: 1:100
263.00

Picchetti	1	2	3	4	5	6	7
Punti							
Dist. Parziali	3.00	0.75	3.80	3.80	0.35	3.00	
Dist. Progressive	0.00	3.00	3.75	7.55	11.35	11.70	14.70
Quote terreno	264.23	265.48	265.38	265.32	265.38	266.58	267.36

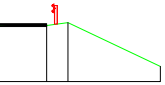

Picchetti	5	6	7
Dist. Parziali	0.75	3.26	
Dist. Progressive	11.00	11.75	15.01
Quote terreno	373.98	374.08	372.53

S44

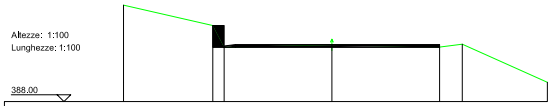
Altezze: 1:100
Lunghezze: 1:100
388.00

Picchetti	1	2	3	4	5	6	7
Punti							
Dist. Parziali	3.15	0.40	3.80	3.80	0.80	3.00	
Dist. Progressive	0.00	3.15	3.55	7.35	11.15	11.95	14.95
Quote terreno	391.40	390.68	389.91	390.00	389.92	390.02	388.68

S45

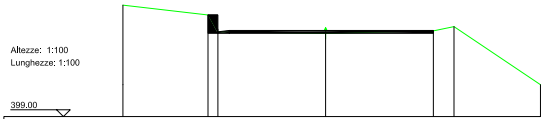
Altezze: 1:100
Lunghezze: 1:100
399.00

Picchetti	1	2	3	4	5	6	7
Punti							
Dist. Parziali	3.00	0.35	3.80	3.80	0.73	3.05	
Dist. Progressive	0.00	3.00	3.35	7.15	10.95	11.68	14.73
Quote terreno	402.93	402.58	402.04	401.94	402.04	402.17	400.13

S46

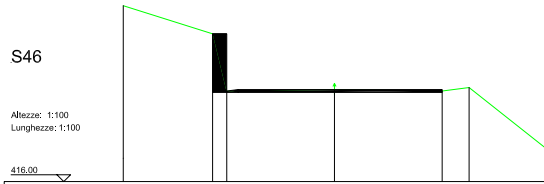
Altezze: 1:100
Lunghezze: 1:100
416.00

Picchetti	1	2	3	4	5	6
Punti						
Dist. Parziali	3.15	0.50	3.80	3.80	0.95	3.15
Dist. Progressive	0.00	3.15	3.65	7.45	11.25	12.20
Quote terreno	422.20	421.21	419.19	419.26	419.20	419.32

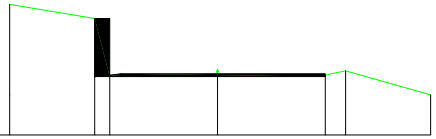

188.00

Picchetti	1	2	3	4	5	6	7
Punti							
Dist. Parziali	3.00	0.53	3.80	3.80	0.72	3.00	
Dist. Progressive	0.00	3.00	3.53	7.33	11.14	11.85	14.85
Quote terreno	190.61	190.11	188.11	188.11	188.11	188.26	187.41

S07

Altezze: 1:100
Lunghezze: 1:100

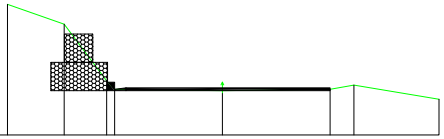

188.00

Picchetti	1	2	3	4	5	6	7	8
Punti								
Dist. Parziali	2.00	1.50	0.28	3.80	3.80	0.84	3.00	
Dist. Progressive	0.00	2.00	3.50	3.78	7.58	11.38	12.22	15.22
Quote terreno	192.61	191.91	189.91	189.61	189.56	189.61	189.76	189.26

S08

Altezze: 1:100
Lunghezze: 1:100

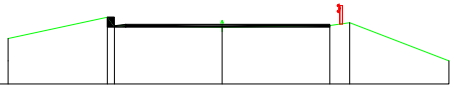

188.00

Picchetti	1	2	3	4	5	6	7
Punti							
Dist. Parziali	3.50	0.25	3.80	3.80	0.70	3.50	
Dist. Progressive	0.00	3.50	3.75	7.55	11.35	12.05	15.55
Quote terreno	189.60	190.35	190.05	190.06	190.06	190.16	188.81

S09

Altezze: 1:100
Lunghezze: 1:100

195.00

Picchetti	1
Punti	
Dist. Parziali	3.00
Dist. Progressive	0.00
Quote terreno	198.74

S19

Altezze: 1:100
Lunghezze: 1:100

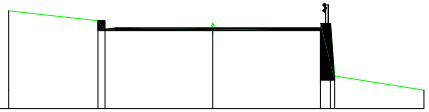

196.00

Picchetti	1	2	3	4	5	6	8
Puntl							
Dist. Parziali	3.15	0.25	3.80	3.80	0.35	3.15	
Dist. Progressive	0.00	3.15	3.40	7.20	11.00	11.35	14.65
Quote terreno	199.45	199.10	198.80	198.76	198.80	199.00	196.65

S20

Altezze: 1:100
Lunghezze: 1:100

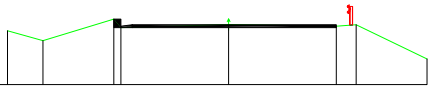

197.00

Picchetti	1	2	3	4	5	6	7	8
Puntl								
Dist. Parziali	1.25	2.50	0.25	3.80	3.80	0.70	2.50	
Dist. Progressive	0.00	1.25	3.75	4.00	7.80	11.60	12.30	14.80
Quote terreno	198.90	198.55	199.31	199.05	199.12	199.06	199.11	197.91

S21

Altezze: 1:100
Lunghezze: 1:100

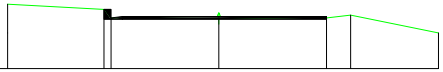

199.00

Picchetti	1	2	3	4	5	6	7
Puntl							
Dist. Parziali	3.40	0.25	3.80	3.80	0.85	3.10	
Dist. Progressive	0.00	3.40	3.65	7.45	11.25	12.10	15.20
Quote terreno	201.27	201.09	200.79	200.77	200.79	200.89	200.26

S22

Altezze: 1:100
Lunghezze: 1:100

199.00

Picchetti
Puntl
Dist. Parziali
Dist. Progressive
Quote terreno

S33

Altezze: 1:100
Lunghezze: 1:100

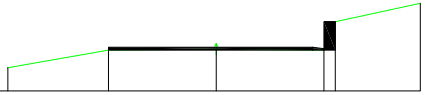

270.00

Picchetti	1	2	4	5	6	7
Punti						
Dist. Parziali	3.55	3.80	3.80	0.40	3.00	
Dist. Progressive	0.00	3.55	7.35	11.15	11.55	14.55
Quote terreno	270.82	271.44	271.47	271.44	272.44	273.09

S34

Altezze: 1:100
Lunghezze: 1:100

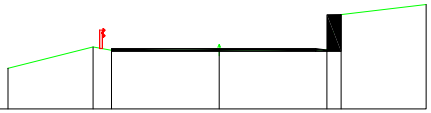

274.00

Picchetti	1	2	3	4	5	6	7
Punti							
Dist. Parziali	3.00	0.65	3.80	3.80	0.50	3.00	
Dist. Progressive	0.00	3.00	3.65	7.45	11.25	11.75	14.75
Quote terreno	275.43	276.19	276.07	276.07	276.08	277.33	277.88

S35

Altezze: 1:100
Lunghezze: 1:100

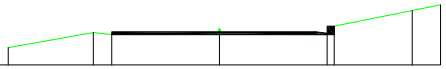

283.00

Picchetti	1	2	3	4	5	6	7	8
Punti								
Dist. Parziali	3.00	0.65	3.80	3.80	0.25	2.75	1.00	
Dist. Progressive	0.00	3.00	3.65	7.45	11.25	11.50	14.25	15.25
Quote terreno	283.61	284.14	284.07	284.09	284.07	284.37	284.92	285.12

S36

Altezze: 1:100
Lunghezze: 1:100

292.00

Picchetti	1
Punti	
Dist. Parziali	
Dist. Progressive	0.00
Quote terreno	292.61

Picchetti	7
Dist. Progressive	15.35
Quote terreno	416.82

S47

Altezze: 1:100
Lunghezze: 1:100

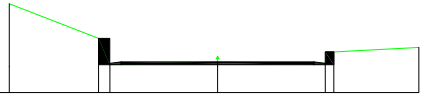

435.00

Picchetti	1	2	3	4	5	6	7
Puntl							
Dist. Parziali	3.15	0.40	3.80	3.80	0.30	3.00	
Dist. Progressive	0.00	3.15	3.55	7.35	11.15	11.45	14.45
Quote terreno	438.13	436.91	436.02	436.08	436.01	436.43	436.59

S48

Altezze: 1:100
Lunghezze: 1:100

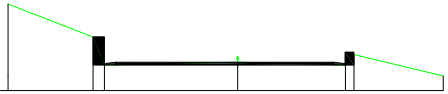

449.00

Picchetti	1	2	3	4	5	6	7
Puntl							
Dist. Parziali	3.00	0.40	4.70	3.80	0.30	3.15	
Dist. Progressive	0.00	3.00	3.40	8.10	11.90	12.20	15.35
Quote terreno	452.05	450.89	449.92	450.00	449.95	450.27	449.52

S49

Altezze: 1:100
Lunghezze: 1:100

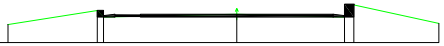

464.00

Picchetti	1	2	3	4	5	6	7
Puntl							
Dist. Parziali	3.15	0.22	4.70	3.80	0.33	3.00	
Dist. Progressive	0.00	3.15	3.37	8.07	11.87	12.20	15.20
Quote terreno	464.63	465.13	464.90	465.00	464.91	465.33	464.67

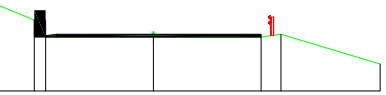

	2	3	4	5	6	7
		0.40	3.80	3.80	0.70	3.50
	3.00	3.40	7.20	11.00	11.70	15.20
	197.50	196.90	196.90	196.90	197.00	195.95

S10

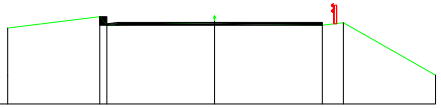

Altezze: 1:100
Lunghezze: 1:100

197.00

Picchetti	1	2	3	4	5	6	7
Punti							
Dist. Parziali		3.25	0.25	3.80	3.80	0.74	3.25
Dist. Progressive	0.00	3.25	3.50	7.30	11.10	11.84	15.09
Quote terreno	199.68	200.08	199.78	199.90	199.78	199.87	198.02

S11

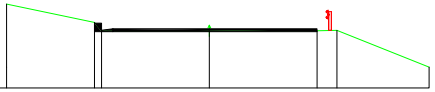

Altezze: 1:100
Lunghezze: 1:100

194.00

Picchetti	1	2	3	4	5	6	7
Punti							
Dist. Parziali		3.10	0.25	3.80	3.80	0.70	3.25
Dist. Progressive	0.00	3.10	3.35	7.15	10.95	11.65	14.90
Quote terreno	196.96	196.31	196.01	196.01	196.02	196.03	194.74

S12

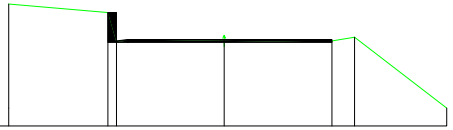

Altezze: 1:100
Lunghezze: 1:100

189.00

Picchetti	1	2	3	4	5	6	7
Punti							
Dist. Parziali		3.50	0.30	3.80	3.80	0.80	3.25
Dist. Progressive	0.00	3.50	3.80	7.60	11.40	12.20	15.45
Quote terreno	193.30	193.00	192.00	192.00	192.00	192.13	189.63

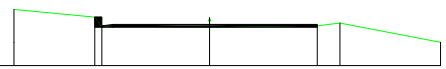

	1	2	3	4	5	6	7
		2.85	0.25	3.80	3.80	0.80	3.55
	0.00	2.85	3.10	6.90	10.70	11.50	15.05
	200.98	200.71	200.40	200.35	200.40	200.50	199.82

S23

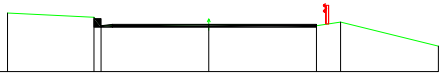

Altezze: 1:100
Lunghezze: 1:100

199.00

Picchetti	1	2	3	4	5	6	7
Punti							
Dist. Parziali		3.05	0.25	3.80	3.80	0.85	3.45
Dist. Progressive	0.00	3.05	3.30	7.10	10.90	11.75	15.20
Quote terreno	201.07	200.92	200.62	200.66	200.62	200.75	199.90

S24

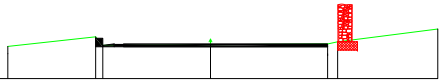

Altezze: 1:100
Lunghezze: 1:100

209.00

Picchetti	1	2	3	4	5	6	7
Punti							
Dist. Parziali		3.10	0.25	3.80	4.13	0.35	3.53
Dist. Progressive	0.00	3.10	3.35	7.15	11.28	11.64	15.17
Quote terreno	210.14	210.47	210.17	210.19	210.21	210.35	210.75

S25

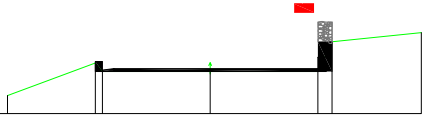

Altezze: 1:100
Lunghezze: 1:100

216.00

Picchetti	1	2	3	4	5	6	7
Punti							
Dist. Parziali		3.10	0.25	3.80	3.80	0.50	3.15
Dist. Progressive	0.00	3.10	3.35	7.15	10.95	11.45	14.60
Quote terreno	216.64	217.79	217.49	217.49	217.49	218.54	218.86

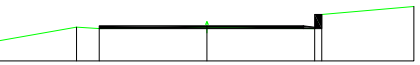

	2	3	4	5	6	7
	3.30	0.80	3.80	3.80	0.25	3.25
	3.30	4.10	7.90	11.70	11.95	15.20
	293.19	293.14	293.19	293.14	293.64	293.92

S37

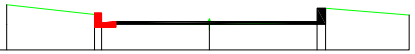

Altezze: 1:100
Lunghezze: 1:100

306.00

Picchetti	1	2	3	4	5	6	7
Punti							
Dist. Parziali		3.10	0.25	3.80	3.80	0.30	2.95
Dist. Progressive	0.00	3.10	3.35	7.15	10.95	11.25	14.20
Quote terreno	307.59	307.25	306.95	306.90	306.97	307.47	307.23

S38

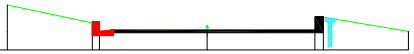

Altezze: 1:100
Lunghezze: 1:100

315.00

Picchetti	1	2	3	4	5	6	7
Punti							
Dist. Parziali		3.00	0.25	3.80	3.80	0.30	3.00
Dist. Progressive	0.00	3.00	3.25	7.05	10.85	11.15	14.15
Quote terreno	316.59	315.96	315.66	315.67	315.66	316.16	315.66

S39

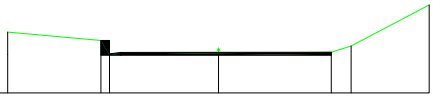

Altezze: 1:100
Lunghezze: 1:100

325.00

Picchetti	1	2	3	4	5	6	7
Punti							
Dist. Parziali		3.29	0.30	3.85	3.98	0.70	2.75
Dist. Progressive	0.00	3.29	3.59	7.44	11.41	12.12	14.87
Quote terreno	327.15	326.85	326.35	326.38	326.49	326.66	328.10

S50



Altezze: 1:100
Lunghezze: 1:100

475.00

Picchetti	1	2	3	4	5	6	8
Punti							
Dist. Parziali		2.52	0.37	14.29	4.30	0.50	2.54
Dist. Progressive	0.00	2.52	2.89	17.18	21.48	21.98	24.73
Quote terreno	479.94	479.71	479.54	479.27	479.03	479.50	476.03