

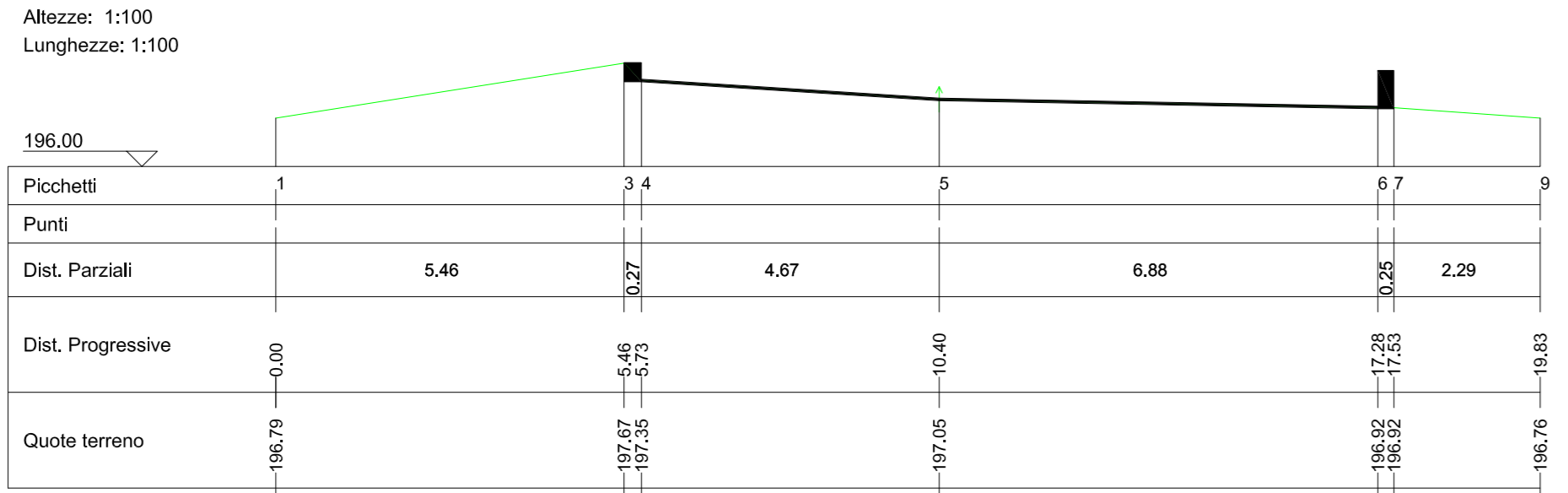
**PROGETTO ESECUTIVO  
 RIMODULATO**

**MESSA IN SICUREZZA DA FRANE E DAL RISCHIO IDRAULICO  
 DELLA RETE STRADALE INTERCOMUNALE COMPOSTA DA:**

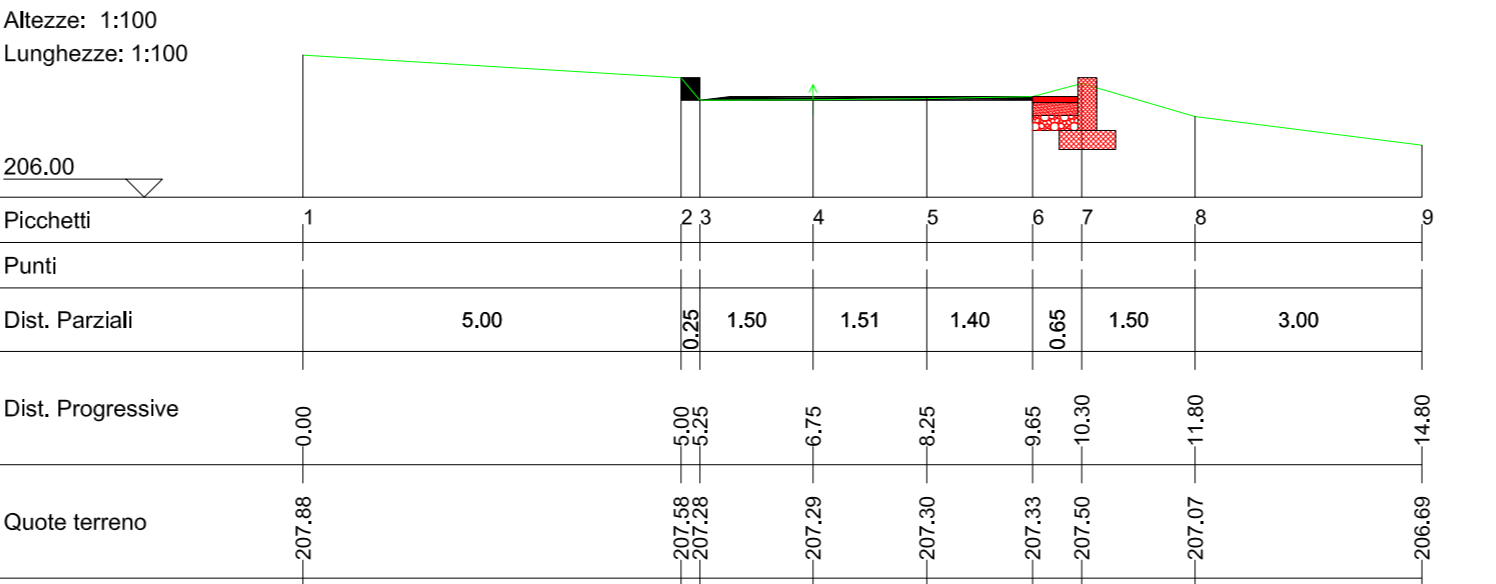
- SP 439 - Isca Tufolo (Sen S. Valitutti)
- SP 186- Bellosguardo-Frascio-Innesto SS 166
- Strada di collegamento da SS166 a SP439 (Str. Comunale Mortellito)

ELABORATO	TAVOLA
SEZIONI STATO DI PROGETTO *Strada di collegamento da SS 166 a SP 439 "Strada Comunale Mortellito"	<b>7.3</b>
SCALA	DATA
1:100	Gennaio 2019
IL SINDACO	IL RESPONSABILE DELL'U.T.C. -PROGETTISTA
dott. Giuseppe PARENTE	dott. Ing. Daniele GNAZZO

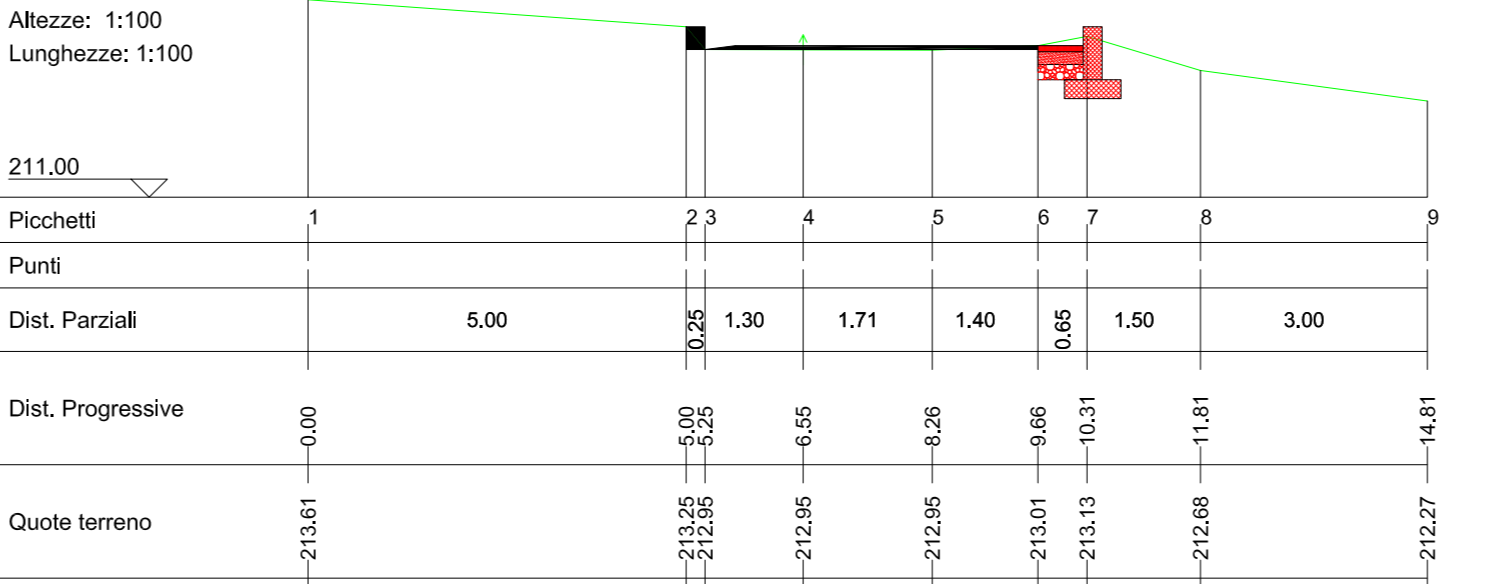
**S01**



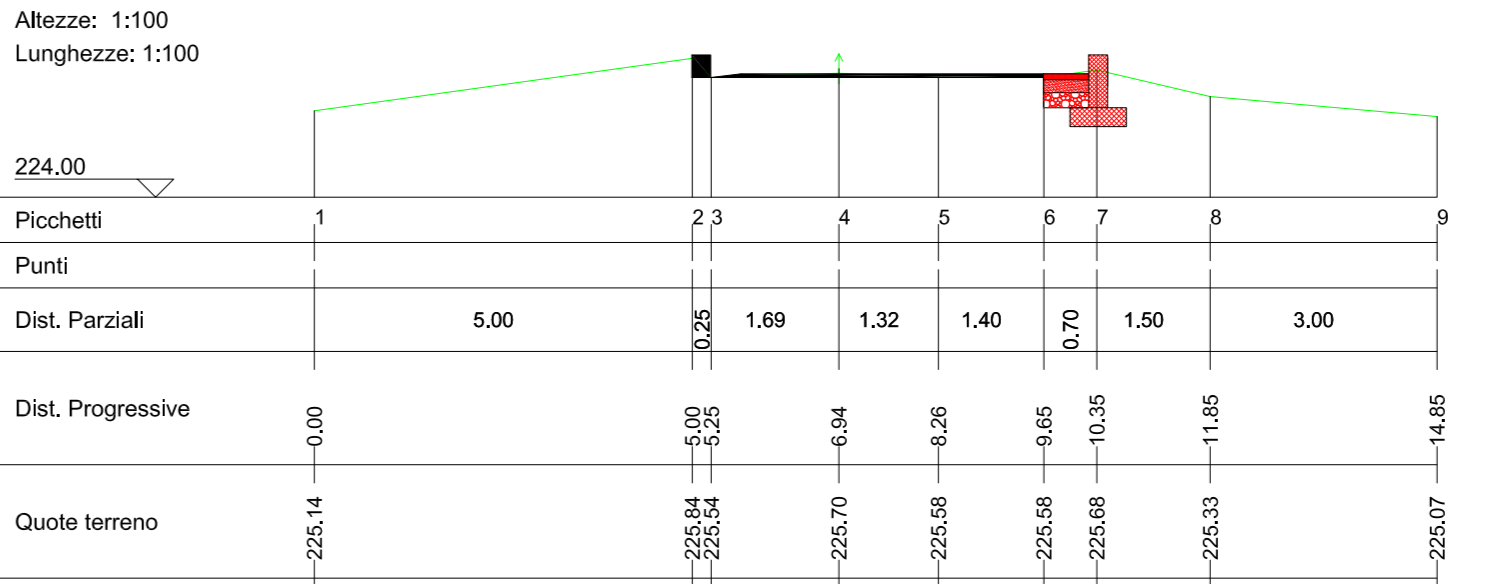
**S02**



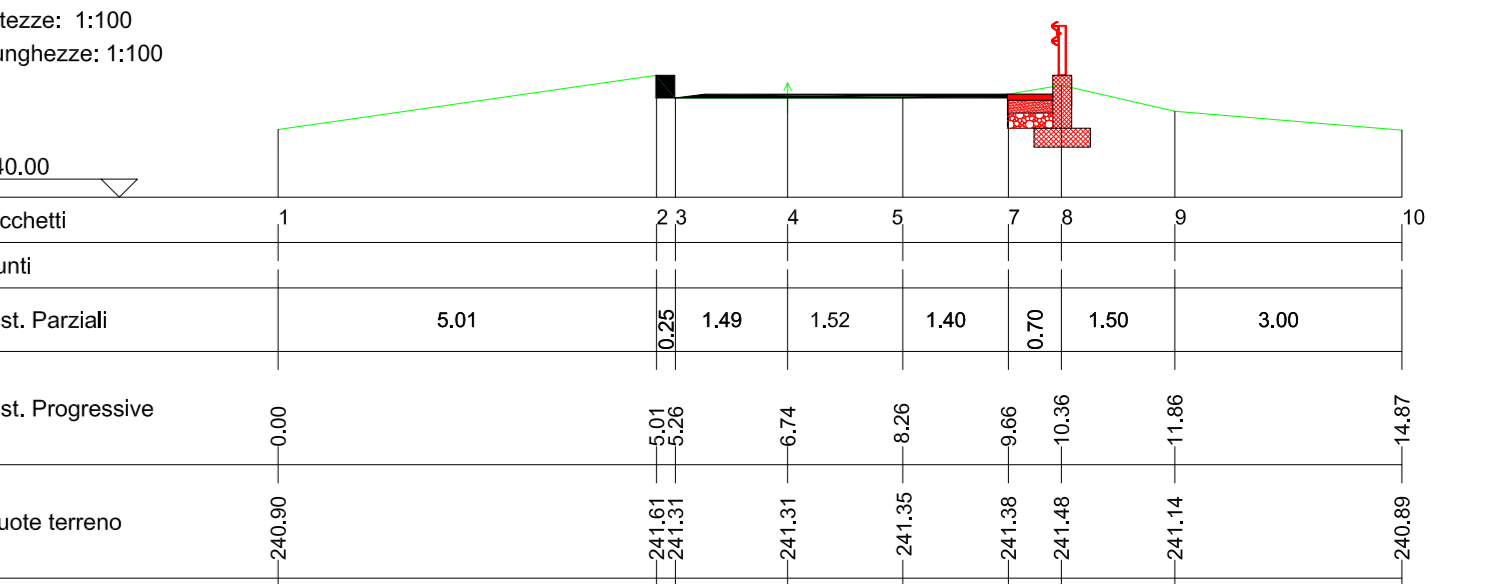
**S03**



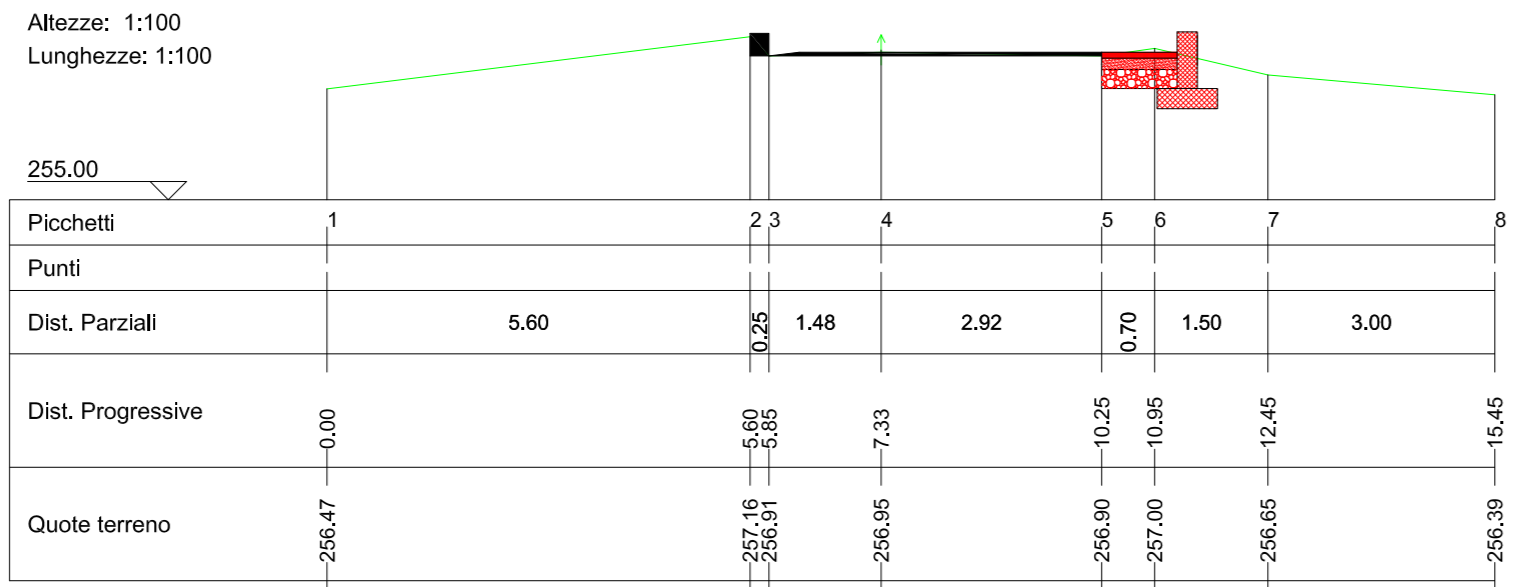
**S04**



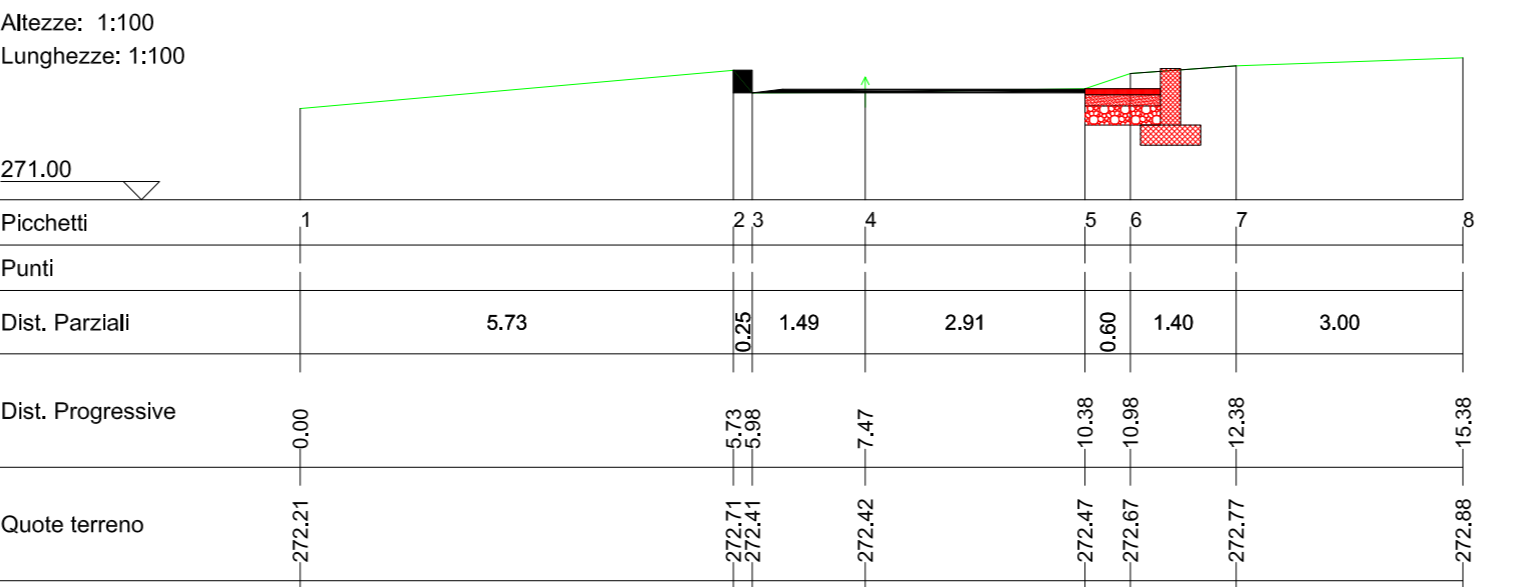
**S05**



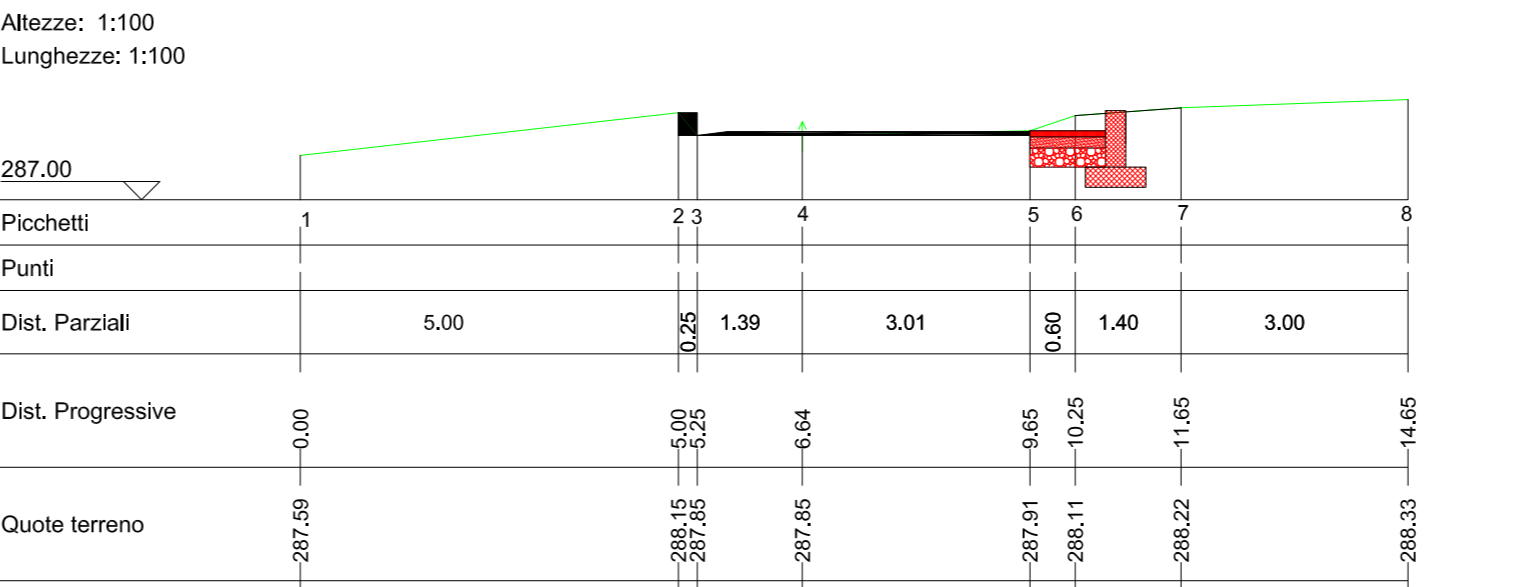
**S06**



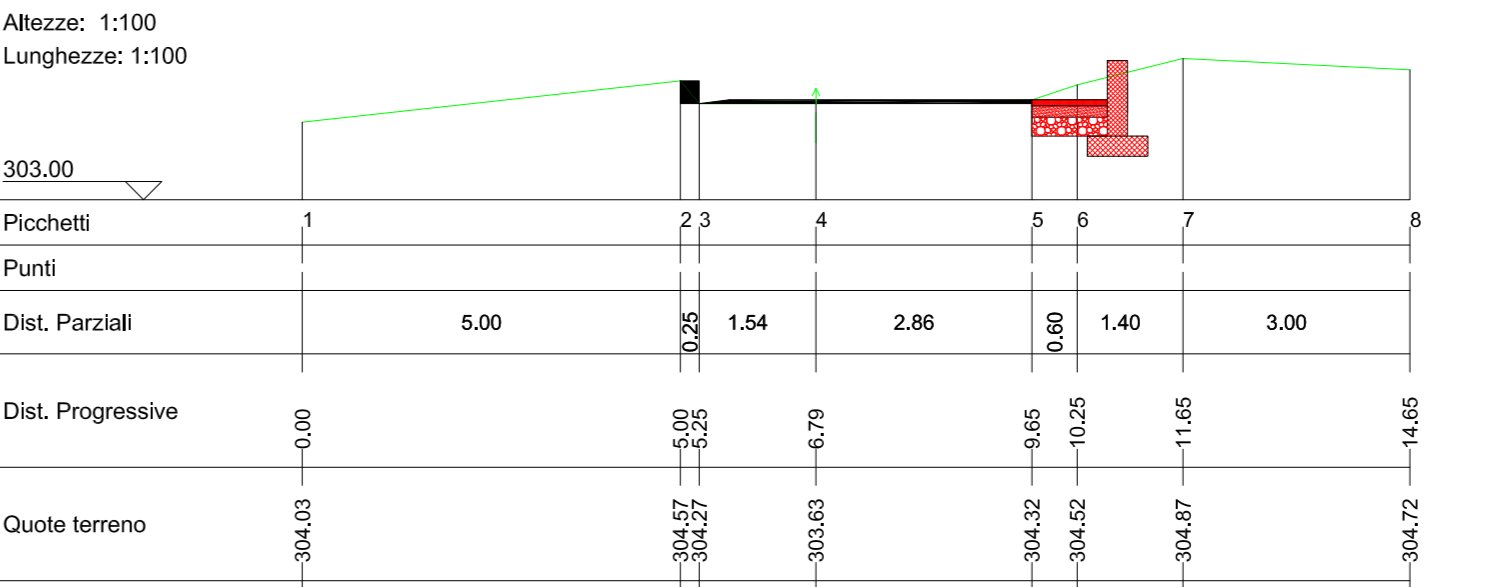
**S07**



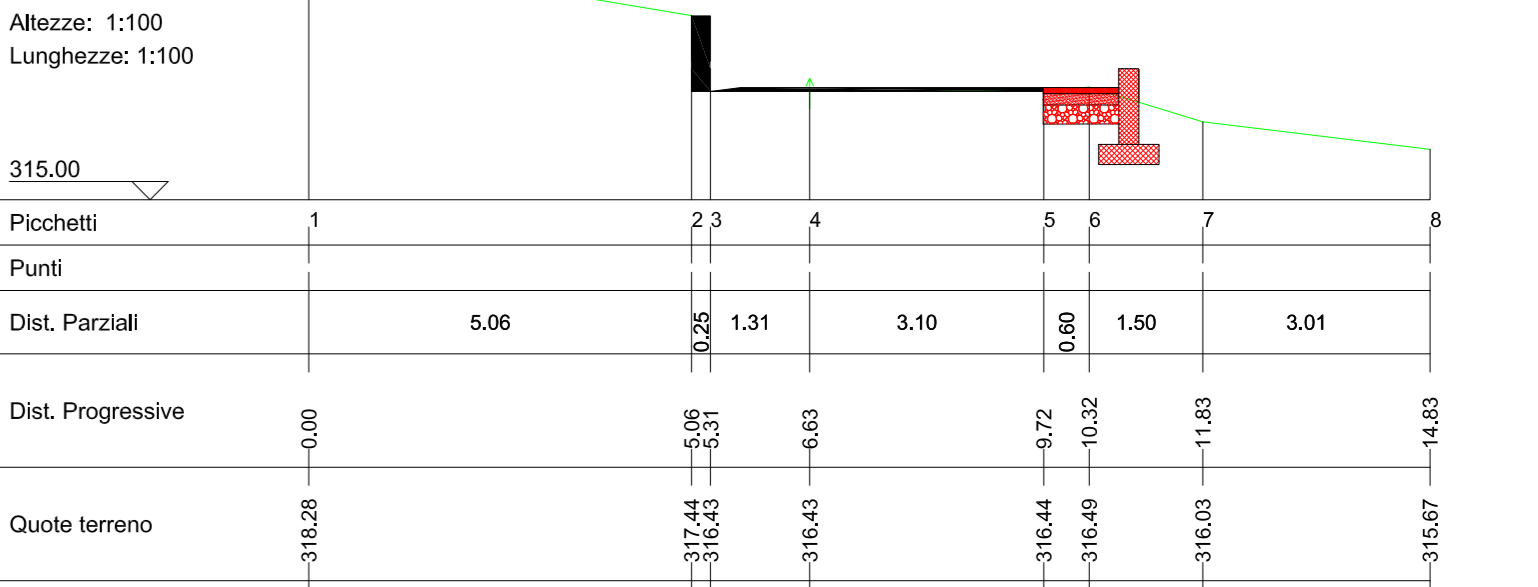
**S08**



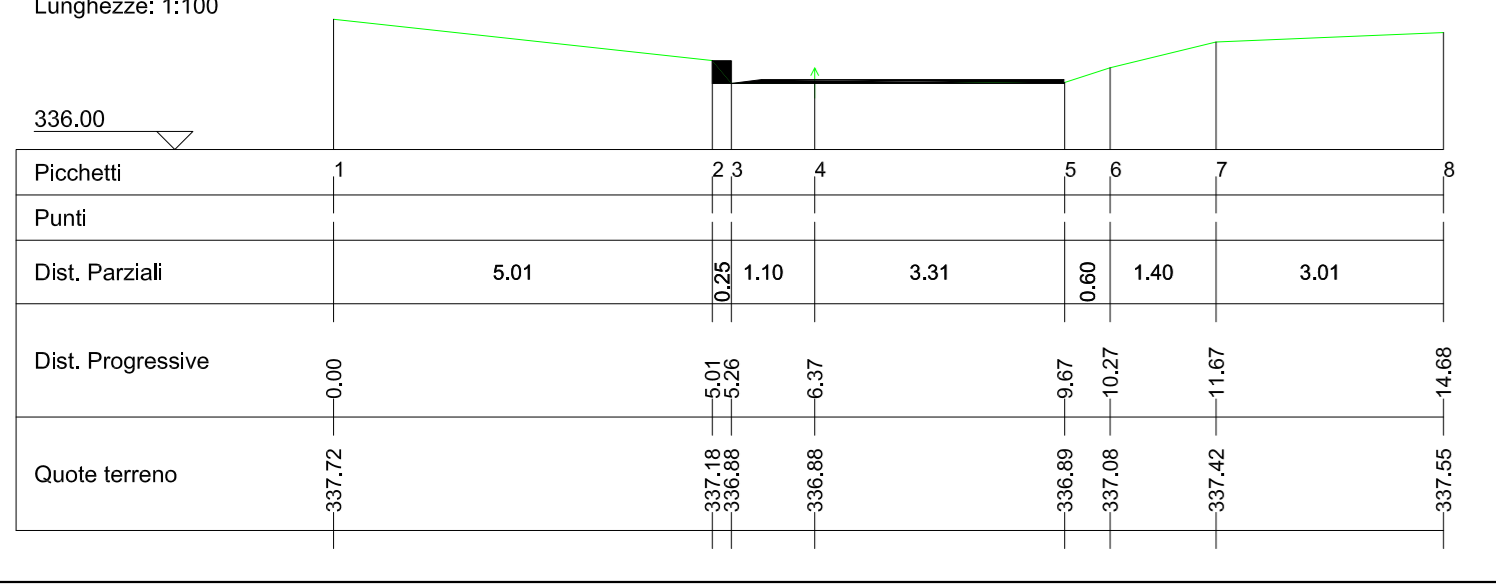
**S09**



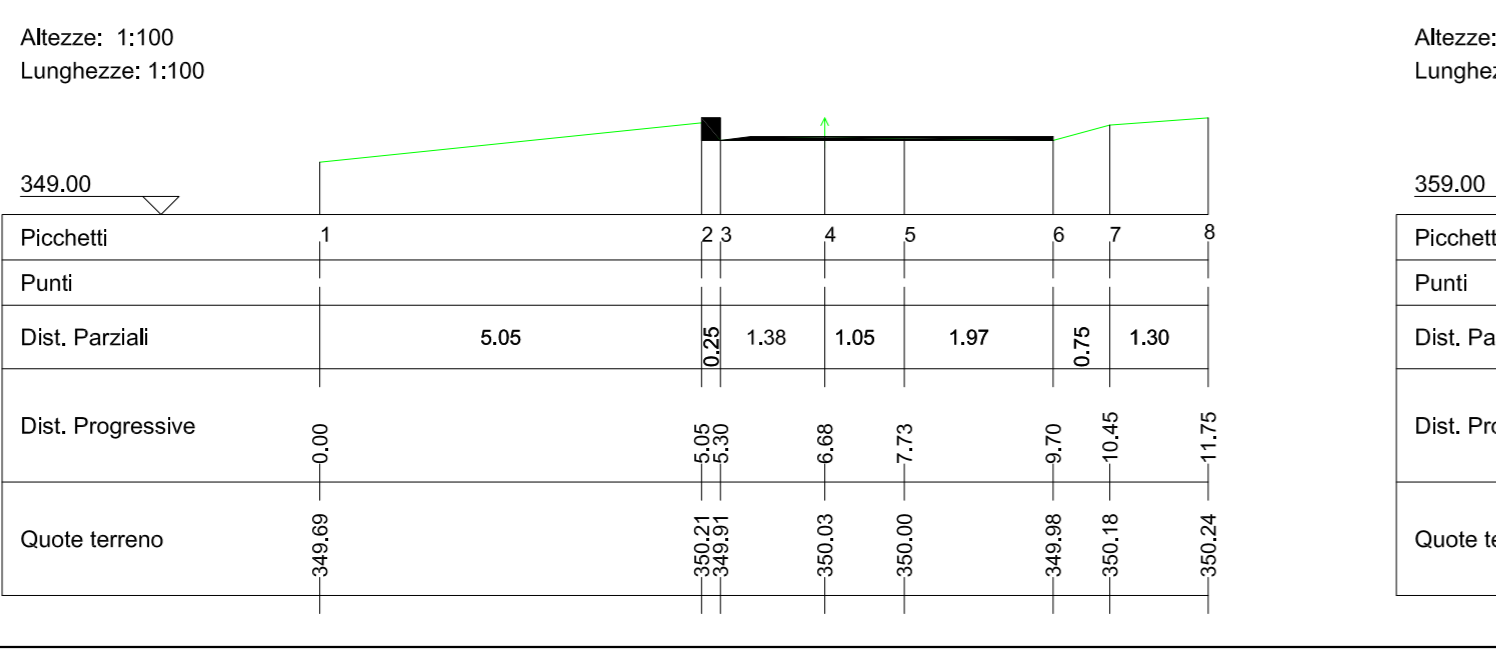
**S10**



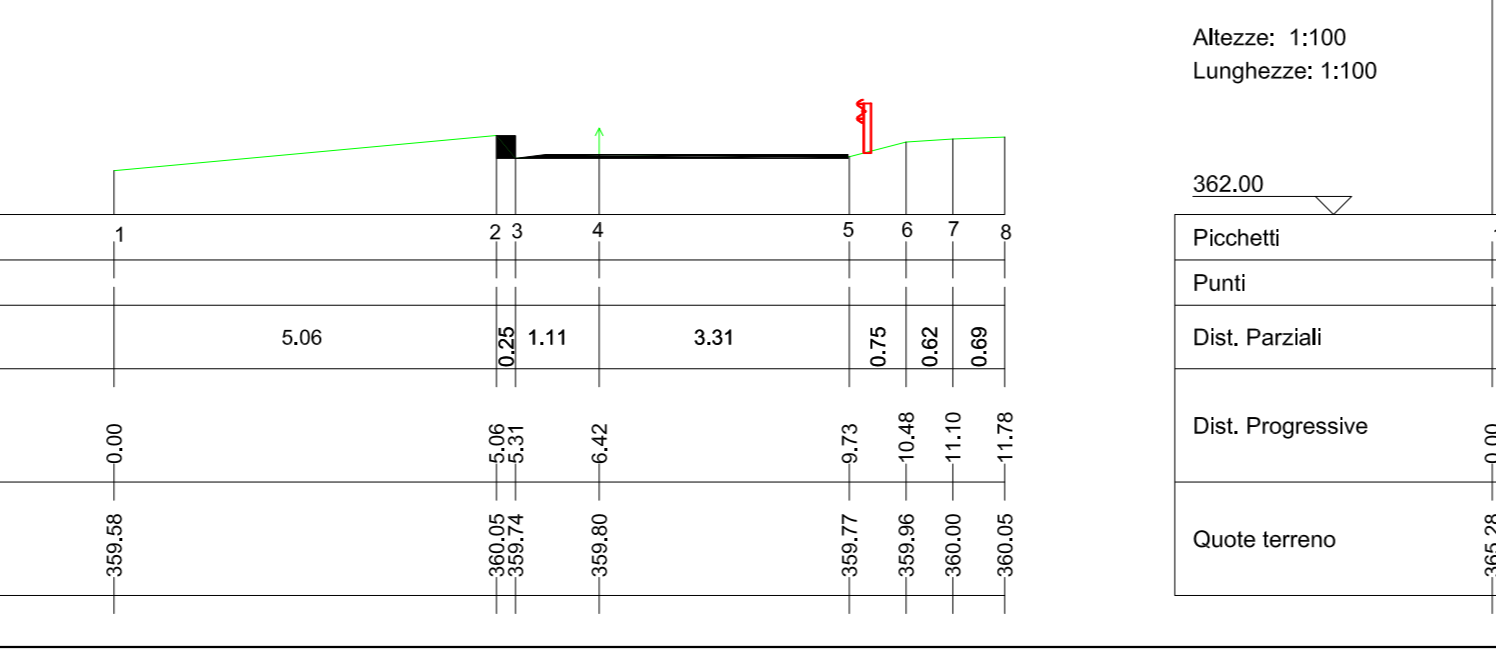
**S11**



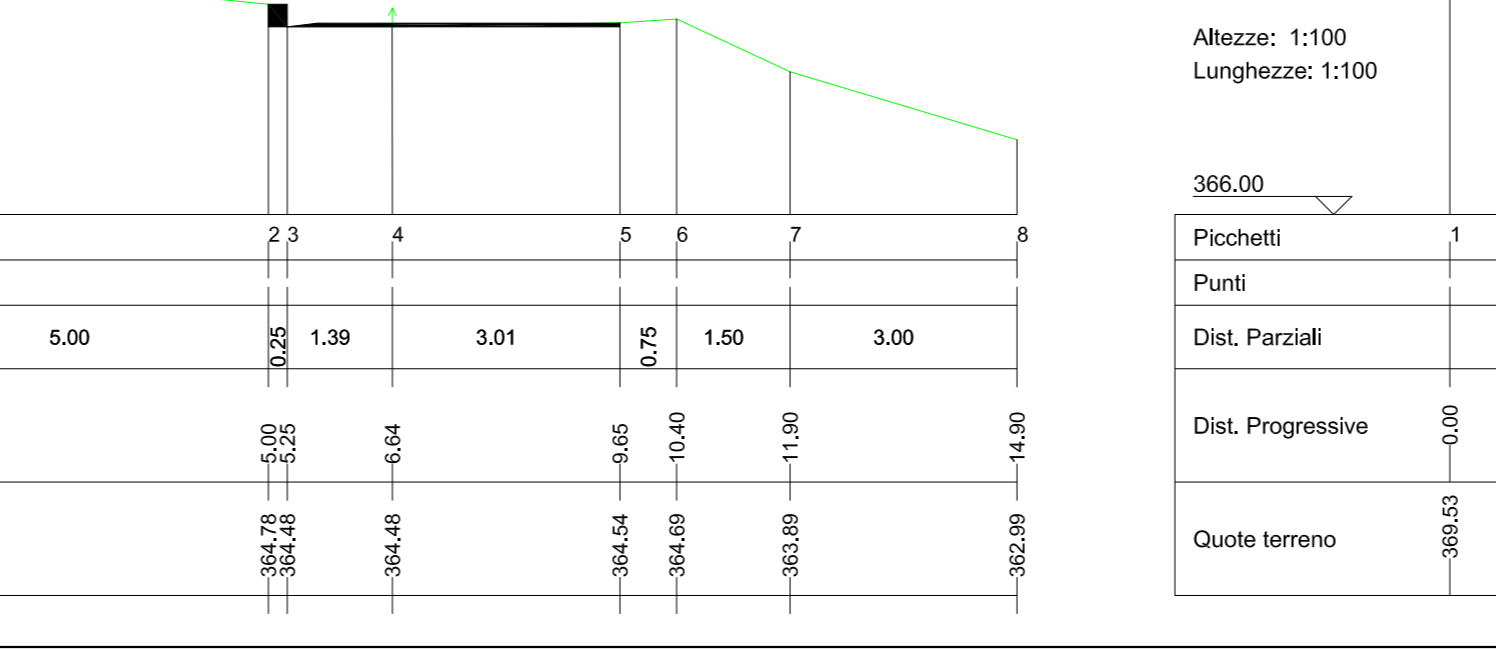
**S12**



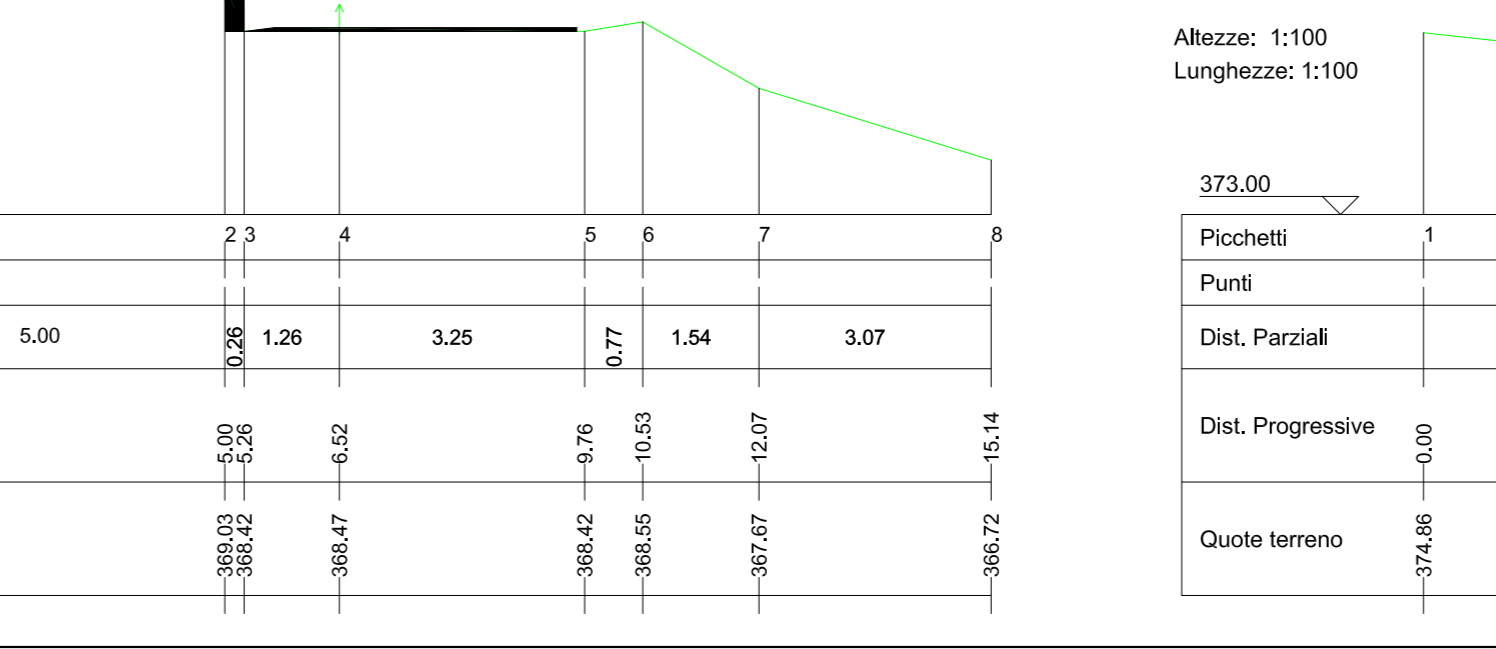
**S13**



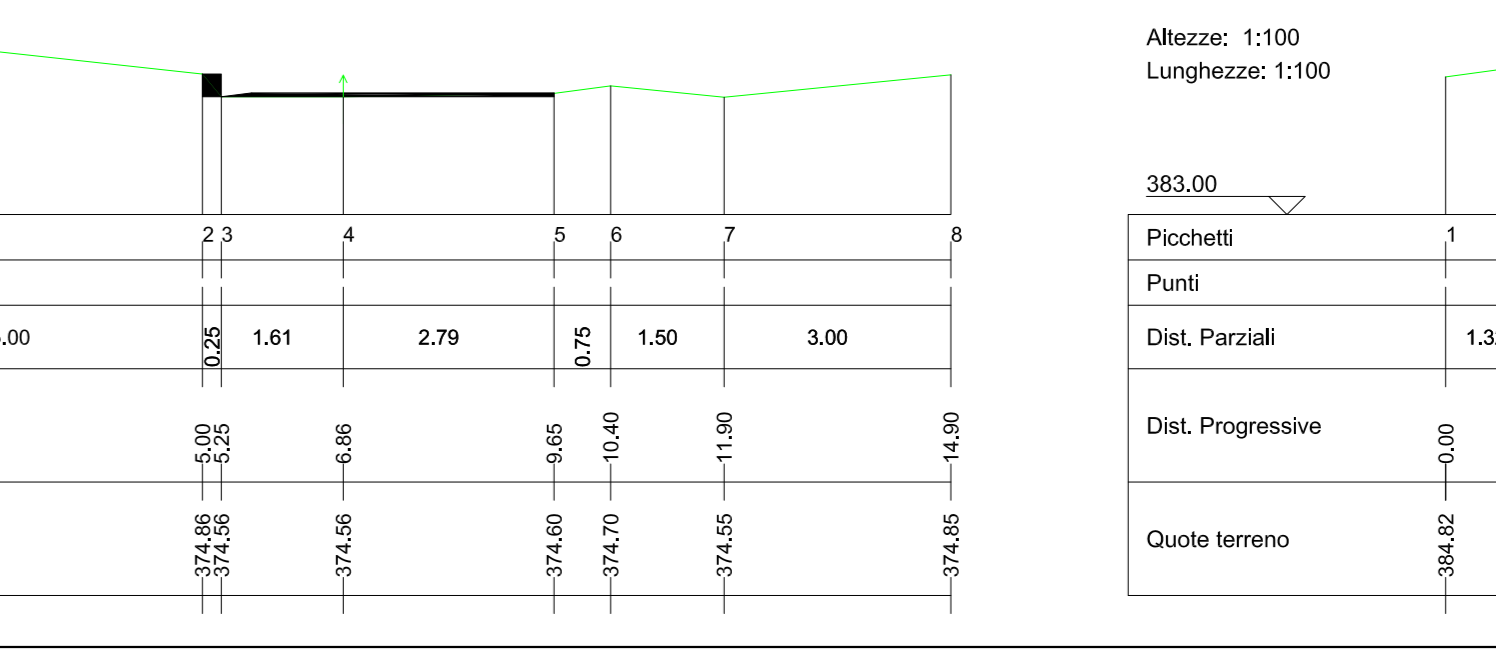
**S14**



**S15**



**S16**



**S17**

